Traffic Count Map

1296 Highway 138 SW, Riverdale, Georgia, 30296 4
1296 Highway 138 SW, Riverdale, Georgia, 30296
Rings: 2 mile radii

By Russell Malayery, CCIM 800-869-1031
Latitude: 33.54996
Longitude: -84.43255

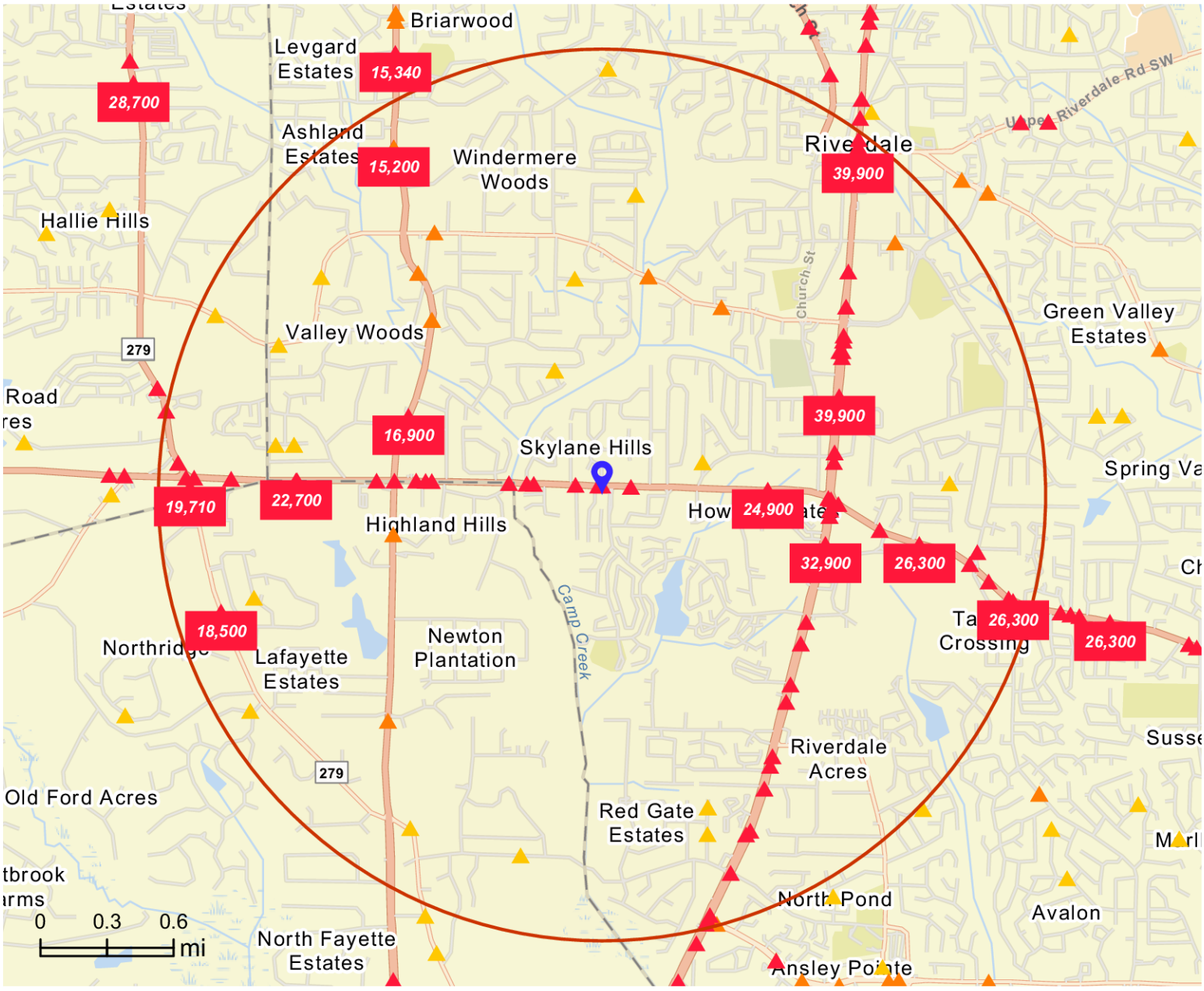

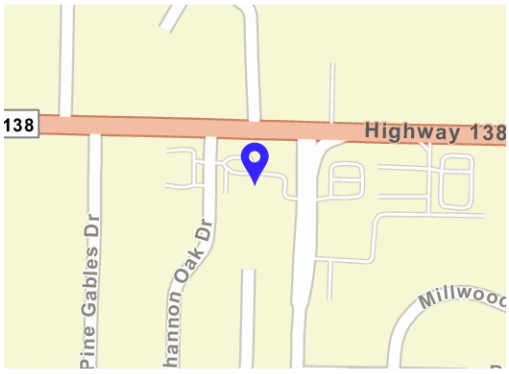

Average Daily Traffic Volume

- Up to 8,000 vehicles per day
- 8,001 - 15,000
- 15,001 - 50,000
- 50,001 - 70,000
- 70,001 - 100,000
- More than 100,000 per day

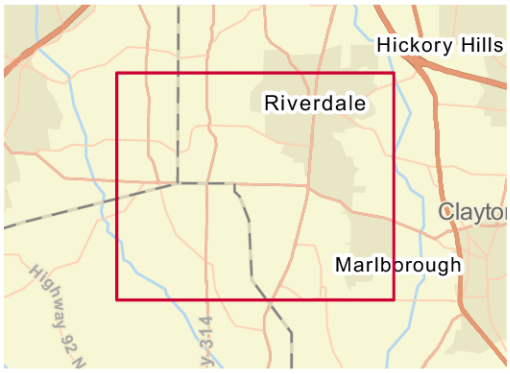

Source: Traffic Counts (2026)

© 2026 Esri